



2015-2016
OPENING ROUND
YLLÄS • FINLAND

TEAMS OFFICIALS' MEETING FOR SPRINT RELAY

27.11.2015 klo 18.00



Kolarin kunta



Roll-call

- Belarus
- Bulgaria
- Czech Republic
- Estonia
- Finland
- Germany
- Great Britain
- Kazakhstan
- Latvia
- Lithuania
- Norway
- Russian Federation
- Sweden
- Switzerland

Organizers and controllers

Veli-Markku Korteniemi

Chairman of the Organizing Committee

Marko Vapa

Event Director

Velu Sipola

Course Setter

Tommi Uusimäki

Secretary General

Per Frost

Senior Event Adviser

Tapani Partanen

National Controller

Jury

- Alexander Bliznevskiy Russia
- Roland Hellberg Sweden
- Antti Myllärinen Finland

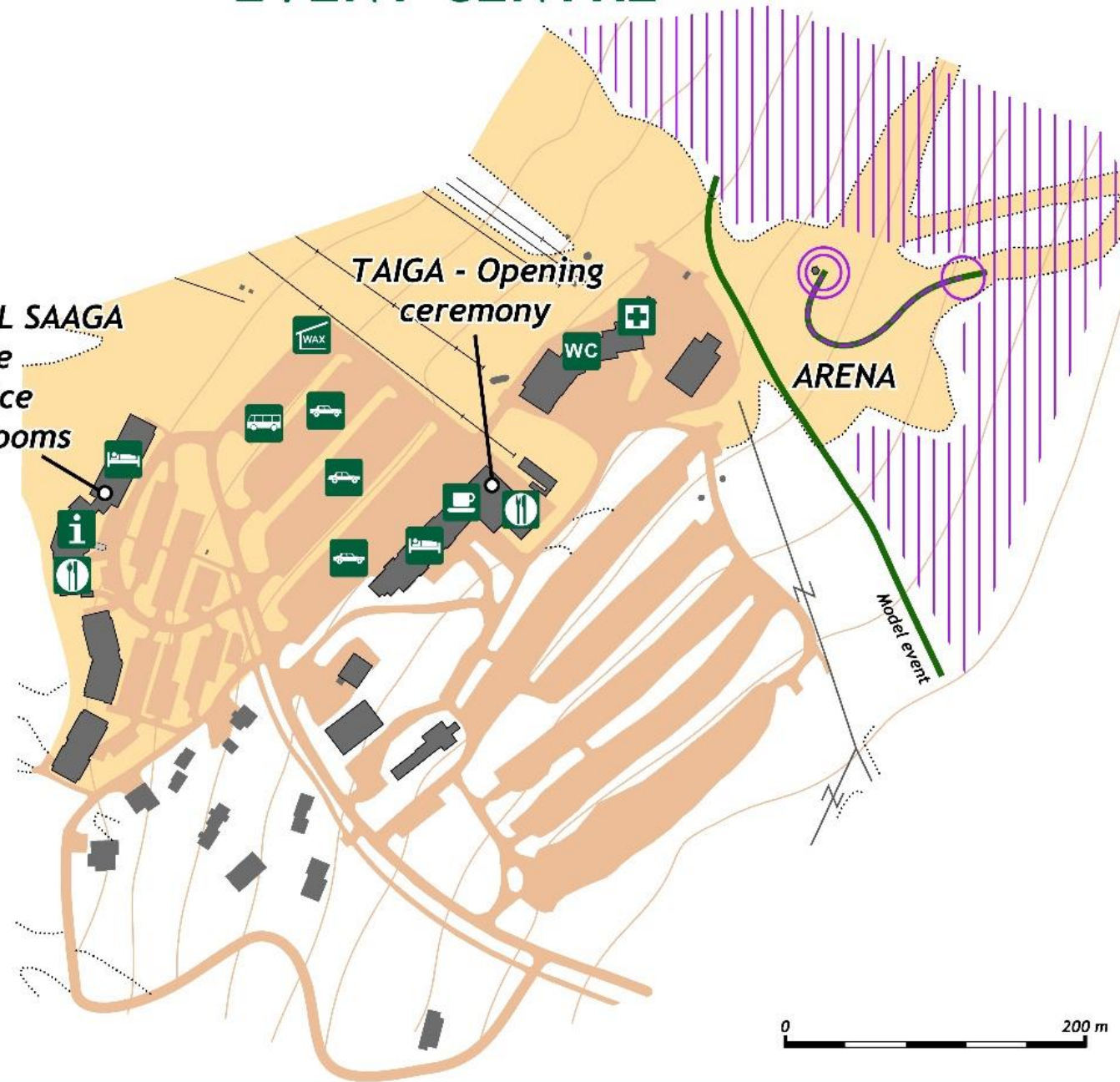
Saturday 28th November – Sprint relay

10.45	GPS device installation	
10.50	Start area opens	
11.00	Sprint Relay	Arena
11.45	First teams in Finish	
12.00	Flowering Ceremony	Arena

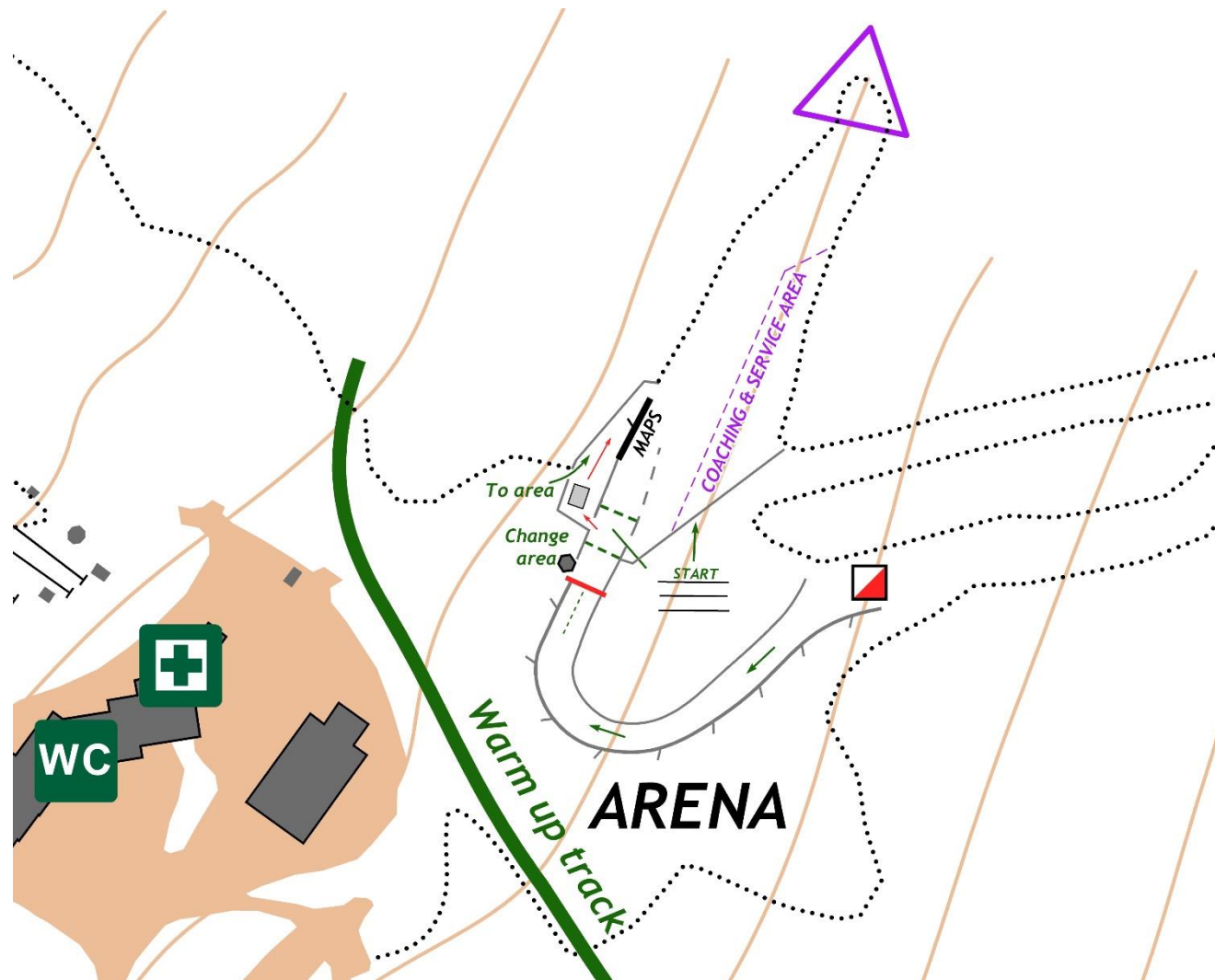
EVENT CENTRE

LAPLAND HOTEL SAAGA

- Event centre
- Event office
- Meeting rooms
- Spa



Arena






Competition details

Course details	1 st leg / Men	2 nd leg / Women
Length straight line	1,8 km	1,5-1,7 km
Length shortest sensible route choice	2,4 – 2,5 km	2,0-2,1 km
Total climb (shortest sensible route choice)	45 m	40 m
Number of controls per leg	5-6	5
Leg time	8 min	7 min
Winning time (Time from start to women's 3 rd leg finish)		45 min

Map scale 1:5000
Contour interval 5 m
Map size A4 (21 x 29 cm)
Area 1,0 km²
Crossroads/km² 210

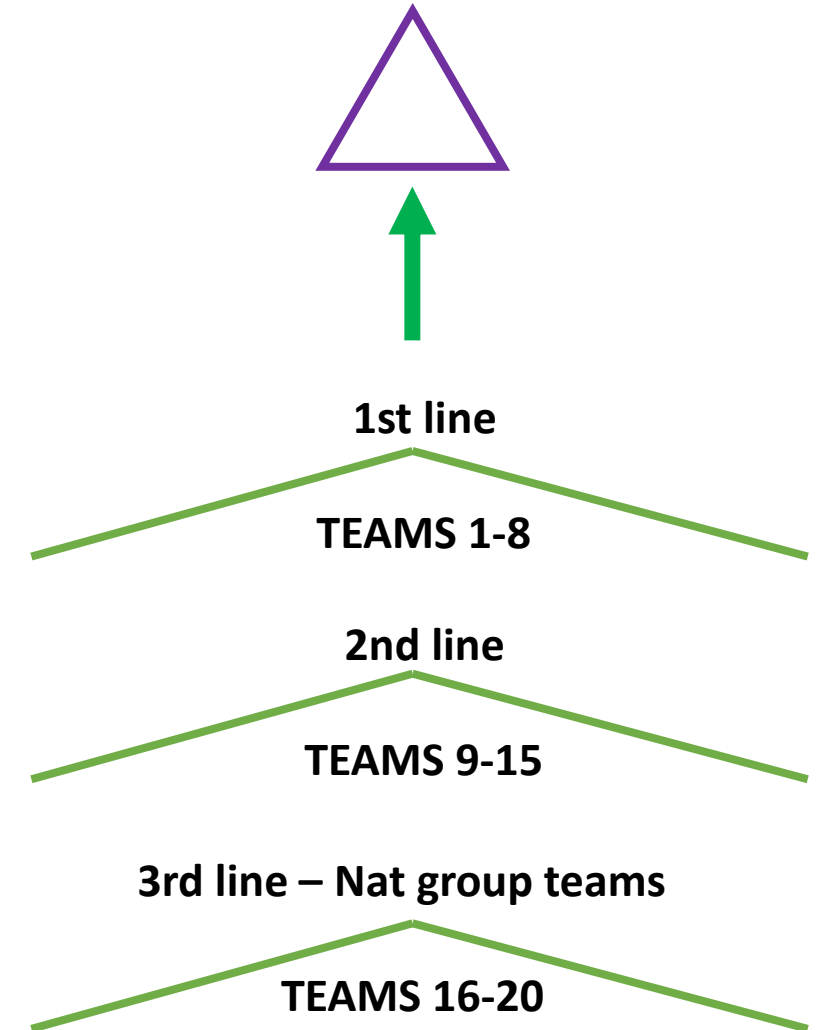
Tracks

In total there are 19,1 km tracks of which

Very wide track 5-8 m (wide continuous line)		3,4 km	18 %
Wide track 2.5 m (continuous line)		1,2 km	6 %
Track 1.0-1.5 m (dashed line)		14,5 km	76 %

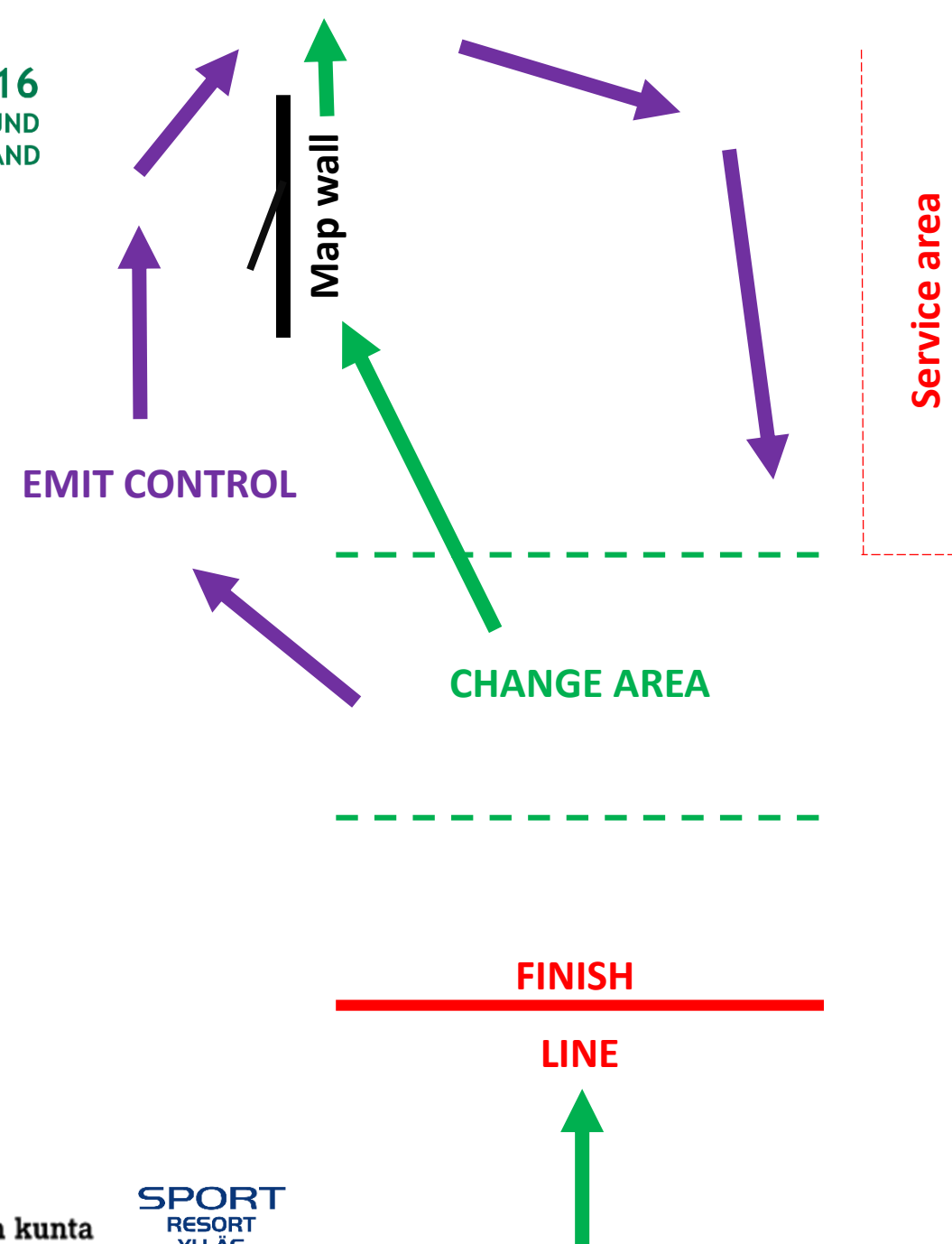
Start

- 15 min GPS devices will be installed
- 10 min 1st leg starters to starting area
 - EMITAG CLEARING
- 3 min Competitors are called to starting lines
- 45...60s Maps are delivered to competitors left hand
- 15s Maps can be placed to map holder by command **"MAPS"**
- 0s Start signal indicated by command **"GO!"**



Change-Over

- Change-over by a CLEAR CONTACT to starters shoulder (*like in x-country skiing*)
- Starter picks up the map with the team's number
- AT CHANGEOVER
 1. Change-over
 2. Rapidly to EMIT CONTROL
(**NOTICE!** 20 teams, 6-8 min per leg)
 3. (Via service area) Back to Change-over



GPS , EmiTag and TV

- All competitors have GPS device
 - Installed to number vest 15 min before start
- 2 emiTags
 - Both to same hand
 - 10xx is **primary** and "Yellow" is back-up
 - In Finish only the primary Tag will be red
- There is some TV crew in the forest
 - Will follow athletes with head cam between some controls

Weather forecast (27.11. 17:00)

pe		la						su				ma		ti		ke	
18	21	00	03	06	09	15	21	03	09	15	21	03	15	03	15	03	15
-5°	-3°	-2°	-2°	-3°	-3°	-3°	-4°	-4°	-8°	-7°	-4°	-5°	-5°	-6°	-7°	-11°	-14°
2	4	4	3	3	3	3	1	3	4	5	6	6	3	3	3	2	0

Sää tuntuu kuin

-9°	-8°	-7°	-6°	-7°	-7°	-7°	-7°	-9°	-13°	-13°	-10°	-11°	-10°	-11°	-12°	-15°	-14°

Sateen todennäköisyys ja määrä

10 %	80 %	80 %	20 %	20 %	60 %	60 %	30 %	20 %	< 10 %	< 10 %	30 %	80 %	30 %	50 %	40 %	10 %	< 10 %
0,0	0,7	0,7	0,0	0,0	0,0	0,5	0,1	0,0	0,0	0,0	0,0	1,3	0,9	0,4	0,3	0,5	0,0
mm	mm	mm	mm	mm	mm	mm	mm	mm	mm	mm	mm	mm	mm	mm	mm	mm	mm
(1 h)	(3 h)	(3 h)	(3 h)	(3 h)	(3 h)	(6 h)	(6 h)	(6 h)	(6 h)	(6 h)	(6 h)	(6 h)	(12 h)	(12 h)	(12 h)	(12 h)	(12 h)

[Finnish Meteorological Institute - Yllästunturi](http://www.meteorologi.fi)

Detailed program –SATURDAY 28th November

9.00-19.00	Event office open	Lapland Hotel Saaga
11.00	Sprint Relay	Arena
12.00	Flowering Ceremony	Arena
15.00	Deadline of entry for middle distance	Event Office
18.00	Team officials' meeting for middle distance	Saaga

