



2015-2016  
OPENING ROUND  
YLLÄS • FINLAND

# TEAMS OFFICIALS' MEETING FOR LONG DISTANCE

30.11.2015 klo 18.00



Kolarin kunta



# Roll-call

- Belarus
- Bulgaria
- Czech Republic
- Estonia
- Finland
- Germany
- Great Britain
- Kazakhstan
- Latvia
- Lithuania
- Norway
- Russian Federation
- Sweden
- Switzerland

# Tuesday 1st December – Long distance

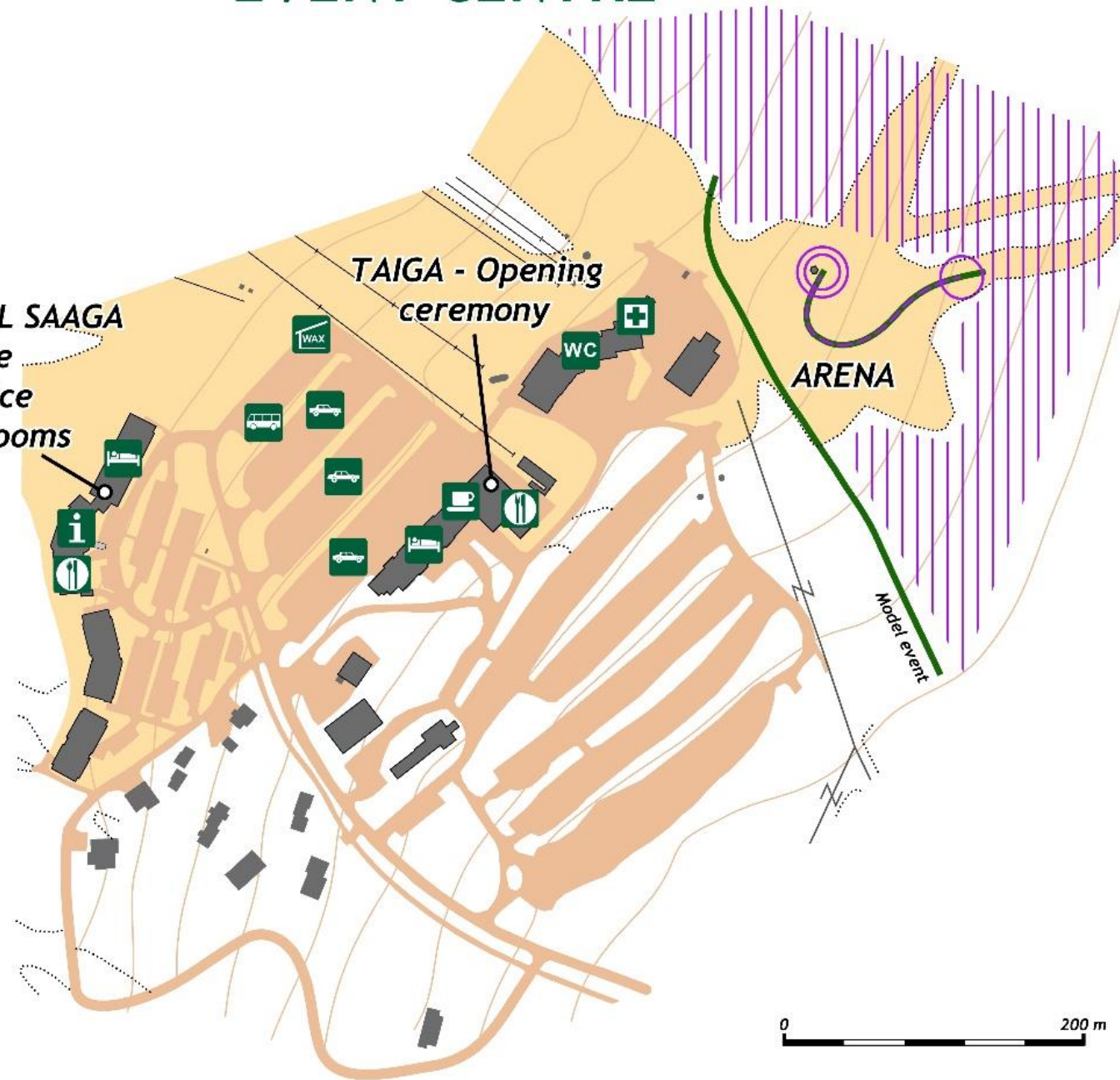
- **Change in Start times because of TV**

- 10.30- GPS device installation
- 10.45 Start area opens
- 11.00 Mass start, women
- 11.10 Mass start, men
- Prize giving ceremony at Arena

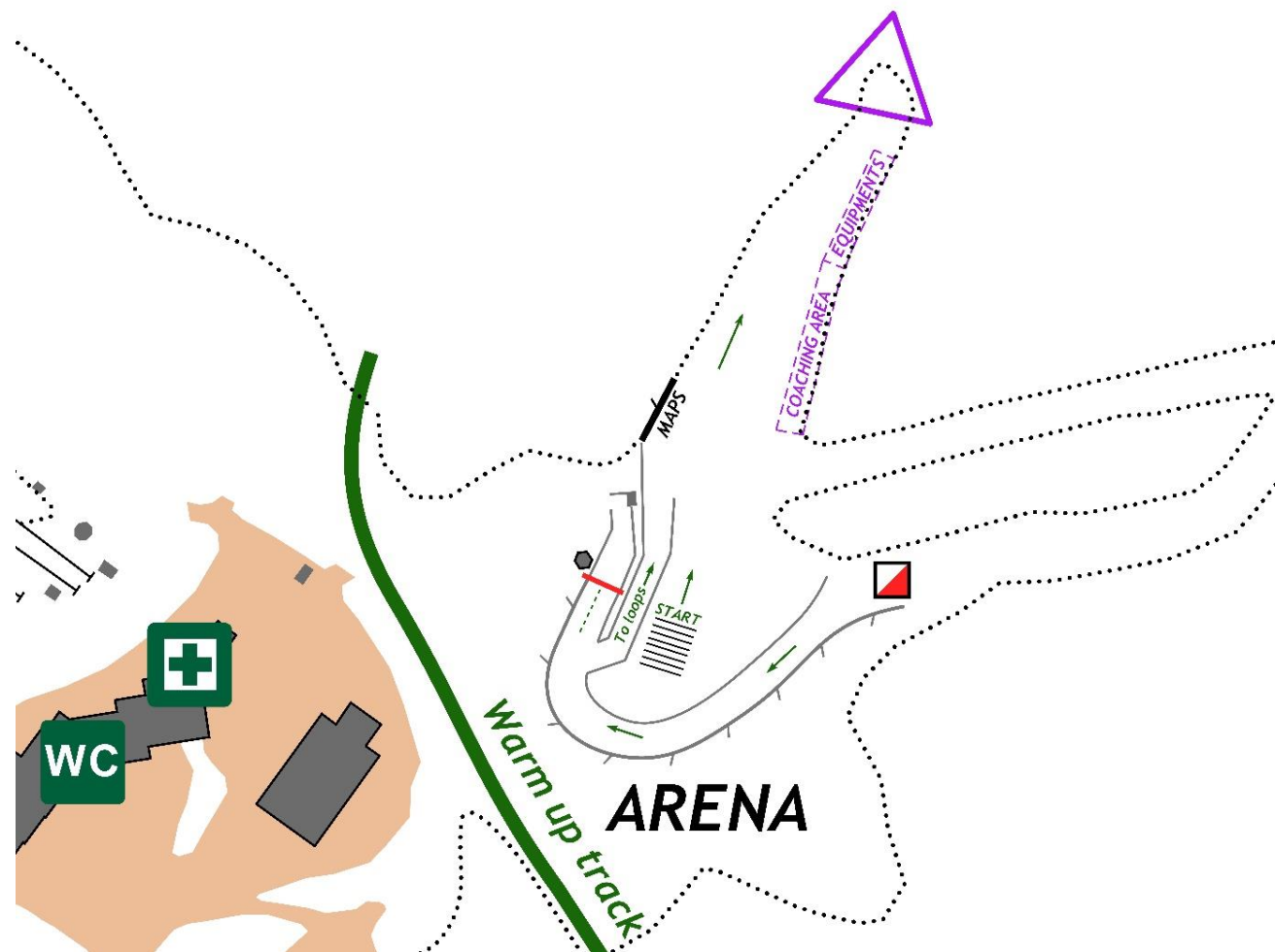
# EVENT CENTRE

## LAPLAND HOTEL SAAGA

- Event centre
- Event office
- Meeting rooms
- Spa



# Arena





# Competition details

Course details	Men	Women
Length straight line	16,7 km	11,7 km
Length shortest sensible route choice	23,5 km	16,2 km
Total climb (shortest sensible route choice)	445 m	315 m
Loops	3 loops	2 loops
Number of controls	28	23
Winning time	85 min	75 min
Max. time	150 min	150 min

Map scale

1:15 000

Contour interval

5 m

Map size

A4 (21 x 29 cm)

Area

7,2 km<sup>2</sup>

Crossroads/km<sup>2</sup> 90






Kolarin kunta



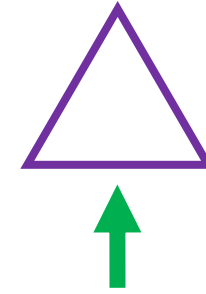
# Tracks

**In total there are 69,4 km tracks of which**

Very wide track 5-8 m (wide continuous line)		12,9 km	19 %
Wide track 2.5 m (continuous line)		1,2 km	2 %
Track 1.0-1.5 m (dashed line)		55,1 km	79 %

# Start

- Start groups have been used
- Inside Start groups competitor with best World Cup points has lowest number
- **5 competitors per row** because of Arena
- Competitors are not allowed to turn around at Starting point (one-way traffic at Arena)
- Skating allowed right from the start
- **Wild cards:**
  - Sonja Mörsky (FIN)
  - Erik Blomgren (SWE)



1st line

1-5

2nd line

6-10

3rd line

11-15

4th line

**16-21**

5th line

22-26



# Start

- 30 min GPS devices will be installed
- 15 min Competitors to starting area
  - EMITAG CLEARING
- 3 min Competitors are called to starting lines
- 45...60s Maps are delivered to competitors left hand
- 15s Maps can be placed to map holder by command **"MAPS"**
- 0s Start signal indicated by command **"GO!"**


# Equipment

- Only damaged equipments can be changed at Equipment area
- Equipment can be delivered to equipment area during race

# GPS , EmiTag and TV

- All competitors have GPS device
  - Installed to number vest 20 min before start
- 2 emiTags
  - Both to same hand
  - 10xx is **primary** and "Yellow" is back-up
  - In Finish only the primary Tag will be red
- There is some TV crew in the forest
  - Will follow athletes with head cam between some controls

# Weather forecast (30.11. 17:00)



<http://en.ilmatieteenlaitos.fi/weather/kolari/yll%C3%A4stunturi>



2015-2016  
OPENING ROUND  
YLLÄS • FINLAND

# THANK YOU!



Kolarin kunta

